






Petros Patias, Charalampos Georgiadis, The Aristotle University of Thessaloniki (AUTH), Greece


DISASTERS SOLUTION PRECURSOR: 2D / 3D MAPPING



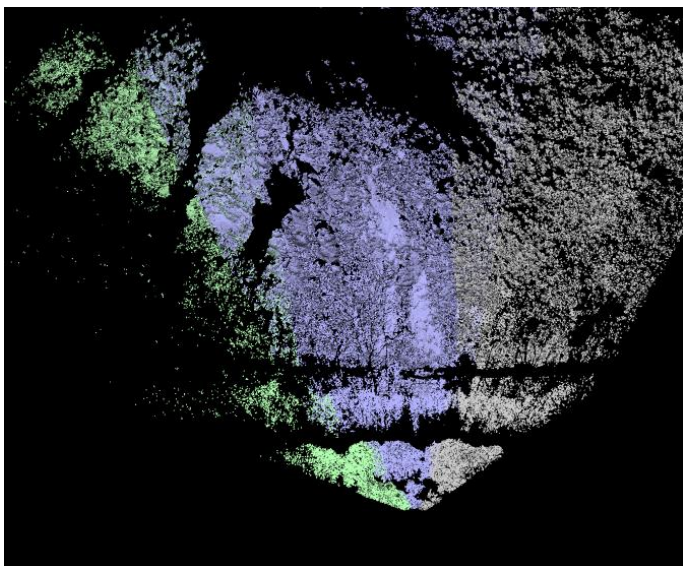

Road Mapping with MMS





City Mapping with MMS



Land Slides



Bridge Monitoring



<https://www.intrans.iastate.edu/events/midcon2017/compendium/presentations/4D-Ceylan-et-al.pdf>

